

**TWELFTH REPORT**  
**OF**  
**THE ELECTIONS AND BOUNDARIES COMMISSION**  
**ON**  
**THE BOUNDARIES OF THE ELECTORAL DISTRICTS**  
**IN**  
**THE ELECTORAL AREA OF TOBAGO**

**8<sup>TH</sup> SEPTEMBER, 2020**

**THIS PAGE IS  
INTENTIONALLY LEFT BLANK**

## TABLE OF CONTENTS

<u>Folio</u>	
V	ALPHABETICAL INDEX OF ELECTORAL DISTRICTS
VII – IX	THE TEXT
1	Appendix A - Data on the distribution of the electorate in existing electoral districts in Tobago as at 23 <sup>rd</sup> July, 2020
2	Appendix B - Names of electoral districts recommended for Tobago and the number of electors proposed for each such district.
3	Appendix C - Description of the Boundaries of proposed electoral districts.
4 .....	Electoral District of Bacolet/Mt. St. George
5 .....	Electoral District of Belle Garden East/Roxborough/Delaford
6 .....	Electoral District of Bethel/Mt. Irvine
7 .....	Electoral District of Black Rock/Whim/Spring Garden
8 .....	Electoral District of Buccoo/Mt. Pleasant
9 .....	Electoral District of Canaan/Bon Accord
10 .....	Electoral District of Goodwood/Belle Garden West
11 .....	Electoral District of Lambeau/Signal Hill
12 .....	Electoral District of Parlatuvier/L'Anse Fourmi/Speyside
13 .....	Electoral District of Plymouth/Golden Lane
14 .....	Electoral District of Providence/Mason Hall/Moriah
15 .....	Electoral District of Scarborough/Calder Hall
16 .....	Appendix D - Composite map showing the recommended electoral districts in Tobago.

**THIS PAGE IS  
INTENTIONALLY LEFT BLANK**

## ALPHABETICAL INDEX OF ELECTORAL DISTRICTS

	<u>Pages</u>
BACOLET/MT. ST. GEORGE ... ..	4
BELLE GARDEN EAST/ROXBOROUGH/DELAFFORD ... ..	5
BETHEL/MT. IRVINE ... ..	6
BLACK ROCK/WHIM/SPRING GARDEN ... ..	7
BUCCOO/MT. PLEASANT ... ..	8
CANAAN/BON ACCORD ... ..	9
GOODWOOD/BELLE GARDEN WEST ... ..	10
LAMBEAU/SIGNAL HILL ... ..	11
PARLATUVIER/L'ANSE FOURMI/SPEYSIDE ... ..	12
PLYMOUTH/GOLDEN LANE ... ..	13
PROVIDENCE/MASON HALL/MORIAH ... ..	14
SCARBOROUGH/CALDER HALL ... ..	15

**THIS PAGE IS  
INTENTIONALLY LEFT BLANK**

**TWELFTH REPORT OF THE ELECTIONS AND BOUNDARIES COMMISSION  
ON ITS DEFINITION AND REVIEW OF THE BOUNDARIES OF THE  
ELECTORAL DISTRICTS IN THE ELECTORAL AREA OF TOBAGO**

**To:**

**Senator the Honourable Kazim Hosein,  
Minister of Rural Development and Local Government,  
Kent House,  
MARAVAL**

1. In accordance with Section 4 of the Elections and Boundaries Commission (Local Government and Tobago House of Assembly) Act, Chap. 25:50 (“the Act”), the Elections and Boundaries Commission (“the Commission”) submits its *Twelfth Report on the Definition and Review of the Boundaries of the Electoral Districts in the Electoral Area of Tobago*.
  
2. Section 4(1) and (2) of the Act provide as follows:
 

“4. (1) The Commission shall define and review the boundaries of the electoral districts into which an electoral area is, or is to be, divided and shall submit to the Minister reports either –

  - (a) showing the constituencies into which it recommends that an electoral area should be divided in order to give effect to the Rules set out in the Second Schedule; or
  - (b) stating that, in the opinion of the Commission, no alteration is required to the existing number of (sic) boundaries of electoral districts in order to give effect to the said Rules.

(2) Reports under subsection (1) shall be submitted by the Commission–

  - (a) in the case of its first report after the commencement of this Act, not later than six months after the date of the commencement;
  - (b) in the case of any subsequent report, not less than two nor more than three years from the date of the submission of its last report; and
  - (c) in the case of a report in reference to Tobago, not less than two nor more than four years from the date of submission of the last report.”
  
  3. The last report on the definition and review of boundaries in the electoral area of Tobago was submitted to the Honourable Minister of Rural Development and Local Government on 29<sup>th</sup> September, 2016. Consequently, the deadline for the presentation of the instant report is 28<sup>th</sup> September, 2020. The last election to the Tobago House of Assembly was held on 23<sup>rd</sup> January, 2017. Therefore, should the Assembly run its full term of four (4) years, the next election to that body becomes due not later than three (3) months after the statutory dissolution of the Assembly in February 2021, as is prescribed by section 22 of the Tobago House of Assembly Act, Chapter 25:03.

## VIII

4. The Second Schedule of the Act, outlines the Rules to be used by the Commission in determining the number of electors for the electoral districts in the electoral area of Tobago, and are quoted below.
  - “1. The number of electors in each electoral district of a regional electoral area shall, so far as practicable, be the number obtained by the application of rule 2, but the Commission may, in consideration of rule 3 vary such number provided that in no case shall the number of electors in any one electoral district of an electoral area exceed or be less than the number of electors in any other electoral district of that electoral area by more than twenty-five per cent.”
  - “2. (2) There shall be twelve electoral districts in the electoral area of Tobago.”
  - “3. In the division of electoral districts in regional electoral areas natural boundaries such as major highways and rivers shall be used wherever possible.”
  
5. For the purpose of its deliberations, the Commission compared the existing electorate of 22 August, 2016 with that as at 23<sup>rd</sup> July, 2020. The relevant data are set out in the table attached hereto and marked **Appendix A**. The comparison revealed, *inter alia*, that:
  - (a) the electorate in the twelve (12) electoral districts of Tobago rose from 48,677 to 50,789, an increase of 2,112;
  - (b) the highest electorate is 4,649;
  - (c) the lowest electorate is 3,759;
  - (d) the highest electorate exceeds the lowest by twenty-three point six eight percent (23.68%);
  - (e) the lowest electorate is nineteen point one four percent (19.14%) below the highest electorate;
  - (f) twenty-five percent (25%) below the highest electorate is equal to 3,487; and
  - (g) twenty-five percent (25%) above the lowest electorate is equal to 4,699.

Therefore, the electorate in each of the electoral districts neither exceeds nor is less than the number of electors in any other district of the electoral area of Tobago by more than twenty-five percent (25%).
  
6. Consequently, the Commission considers that no adjustment is necessary to the existing boundaries of the electoral districts in the electoral area of Tobago.
  
7. The Commission accordingly recommends that there should be no change in the boundaries of the twelve electoral districts in the electoral area of Tobago.



8. The Commission further recommends that:


- (i) each of the said twelve electoral districts in the electoral area of Tobago should carry the names as shown in **Appendix B** attached hereto;
- (ii) each of the said twelve electoral districts should be defined as stated in **Appendix C** attached hereto; and
- (iii) each of the twelve electoral districts in the said electoral area of Tobago should be delineated and defined as described in the composite map attached hereto as **Appendix D**, and titled *Tobago House of Assembly: Composite Map of Recommended Electoral Districts*.

Dated this 8<sup>th</sup> day of September, 2020.

**THE ELECTIONS AND BOUNDARIES COMMISSION**




.....  
MARK RAMKERRYSINGH  
CHAIRMAN




.....  
LEWIS W. CHARLES  
MEMBER



.....  
NOEL KALICHARAN  
MEMBER



.....  
DANIELLE CHOW  
MEMBER



.....  
ROSLYN KHAN CUMMINGS  
MEMBER

## APPENDIX A

**DATA ON THE DISTRIBUTION OF THE ELECTORATE IN EXISTING  
ELECTORAL DISTRICTS IN TOBAGO**

Electoral Districts	Electorate as at 22 <sup>nd</sup> August, 2016	Electorate as at 23 <sup>rd</sup> July, 2020
Electoral Districts	2016	2020
1. Bacolet/Mt. St. George	3,654	3,839
2. Belle Garden East/Roxborough/Delaford	3,736	3,849
3. Bethel/Mt. Irvine	4,335	4,587
4. Black Rock/Whim/Spring Garden	4,462	4,649
5. Buccoo/Mt. Pleasant	4,326	4,552
6. Canaan/Bon Accord	3,970	4,125
7. Goodwood/Belle Garden West	4,128	4,275
8. Lambeau/Signal Hill	4,320	4,533
9. Parlatuvier/L'anse Fourmi/Speyside	3,625	3,759
10. Plymouth/Golden Lane	3,826	3,975
11. Providence/Mason Hall/Moriah	4,241	4,433
12. Scarborough/Calder Hall	<u>4,054</u>	<u>4,213</u>
<b>TOTALS</b>	<b><u>48,677</u></b>	<b><u>50,789</u></b>

## APPENDIX B

**NAMES OF ELECTORAL DISTRICTS RECOMMENDED FOR TOBAGO  
AND THE NUMBER OF ELECTORS PROPOSED FOR EACH SUCH DISTRICT**

NAME OF ELECTORAL DISTRICT	NO. OF ELECTORS
BACOLET/MT. ST. GEORGE	3,839
BELLE GARDEN EAST/ROXBOROUGH/DELAFORD	3,849
BETHEL/MT. IRVINE	4,587
BLACK ROCK/WHIM/SPRING GARDEN	4,649
BUCCOO/MT. PLEASANT	4,552
CANAAN/BON ACCORD	4,125
GOODWOOD/BELLE GARDEN WEST	4,275
LAMBEAU/SIGNAL HILL	4,533
PARLATUVIER/L'ANSE FOURMI/SPEYSIDE	3,759
PLYMOUTH/GOLDEN LANE	3,975
PROVIDENCE/MASON HALL/MORIAH	4,433
SCARBOROUGH/CALDER HALL	<u>4,213</u>
<b>TOTAL</b>	<b><u>50,789</u></b>
Total Electorate as at 23 <sup>rd</sup> July, 2020	50,789
Highest Electorate in an Electoral District	4,649
Lowest Electorate in an Electoral District	3,759
Twenty-five Percent above Lowest Electorate	4,699
Twenty-five Percent below Highest Electorate	3,487

**APPENDIX C**

**DESCRIPTION OF THE BOUNDARIES OF PROPOSED ELECTORAL DISTRICTS**

**ELECTORAL DISTRICT OF BACOLET/MT. ST. GEORGE**

**Comprising the following Polling Divisions:  
4915, 4920, 4921, 4925, 4935, 4947**

**ELECTORATE – 3,839**

**(In the following boundary descriptions, whenever a boundary line is described as passing along a road, street, avenue, trace or other roadway, the center line of such road, street, avenue, trace or other roadway is indicated. Whenever ownership of a parcel of land is indicated by name, it should be interpreted as referring to the current or previous ownership of such land.)**

- NORTH-** From the point where Belmont Road crosses the western boundary of Belmont Estate proceeding in a generally easterly direction along Belmont Road to its junction with Belmont Trace; thence proceeding eastwards along an imaginary line to the east bank of the Hillsborough West River; thence in a generally northeasterly direction along the east bank of the Hillsborough West River to the northern boundary of lands of Claxton John; thence eastwards and southwards along the northern and eastern boundaries of the said lands to the northern boundary of Greenhill Estate; thence eastwards along the northern boundary of the said estate to its north-eastern corner; thence proceeding eastwards along an imaginary line to the point on Mt. St. George-Castara Road.
- EAST-** From the last mentioned point proceeding in a generally south-westerly direction along Mt. St. George-Castara Road to its junction with Windward Road; thence southwards along an imaginary line to the point on the sea coast at Hillsborough Bay.
- SOUTH-** From the last mentioned point proceeding in a generally south-westerly direction along the said sea coast to the mouth of the Crook's River.
- WEST-** From the last mentioned point proceeding in a generally northerly and then north-easterly direction along the east bank of the Crook's River to the point where it is crossed by Northside Connector Road; thence southwards along the Northside Connector Road to Sargeant Cain Trace; thence eastwards, southwards and again eastwards along Sargeant Cain Trace to Calder Hall Road; thence in a generally northerly direction along Calder Hall Road to Friendsfield Road; thence in a generally easterly direction along Friendsfield Road to French Fort Local Road; thence in a generally easterly and then northerly direction along French Fort Local Road to its eastern end; thence proceeding in a generally easterly direction along an imaginary line to the western boundary of the Hope Estate; thence in a generally north-easterly direction along the western boundary of the Hope Estate to the point where it abuts the south-western corner of the Belmont Estate; thence in a generally northerly direction along the western boundary of Belmont Estate to the point where it is crossed by the Belmont Road at the point of commencement.

**ELECTORAL DISTRICT OF BELLE GARDEN EAST/ROXBOROUGH/DELAFORD**

**Comprising the following Polling Divisions:  
5025, 5030, 5035, 5040, 5045**

**ELECTORATE – 3,849**

**(In the following boundary descriptions, whenever a boundary line is described as passing along a road, street, avenue, trace or other roadway, the center line of such road, street, avenue, trace or other roadway is indicated. Whenever ownership of a parcel of land is indicated by name, it should be interpreted as referring to the current or previous ownership of such land.)**

- NORTH-** From the point on the crest of the main ridge of hills at the source of the Belle River, proceeding in a generally north-easterly direction along the said crest of the main ridge of hills to the point where an imaginary line drawn northwards from the point where Windsor Local Road crosses the southern boundary of the Tobago Forest Reserve meets it.
- EAST-** From the last mentioned point proceeding in a generally southerly direction along the said imaginary line to the point where Windsor Local Road crosses the southern boundary of the Tobago Forest Reserve; thence in a generally southerly direction along Windsor Local Road to Windward Road; thence in a generally north-easterly direction along Windward Road to Delaford Bay Street; thence in a generally south-westerly direction along Delaford Bay Street to its southern end; thence in a generally south-easterly direction along an imaginary line to the point on the sea coast at Delaford Bay.
- SOUTH-** From the last mentioned point proceeding in a generally southerly and then south-westerly direction along the said sea coast to the point at the southern end of Belle Garden Bay Road, at Mangrove Bay.
- WEST-** From the last mentioned point proceeding in a generally north-westerly direction along Belle Garden Bay Road to Windward Road; thence in a generally north-westerly direction along Windward Road to Zion Hill Road; thence in a generally north-westerly direction along Zion Hill Road to the point where it crosses the east bank of the Belle River; thence in a generally northerly direction along the east bank of the Belle River to the point at its source on the crest of the main ridge of hills at the point of commencement.

**ELECTORAL DISTRICT OF BETHEL/MT. IRVINE**

**Comprising the following Polling Divisions:  
4865, 4866, 4870, 4875, 4876**

**ELECTORATE – 4,587**

**(In the following boundary descriptions, whenever a boundary line is described as passing along a road, street, avenue, trace or other roadway, the center line of such road, street, avenue, trace or other roadway is indicated. Whenever ownership of a parcel of land is indicated by name, it should be interpreted as referring to the current or previous ownership of such land.)**

**NORTH  
&  
EAST-**

From the point on the sea coast where an imaginary line drawn westwards from the western end of Courland Bush Trace meets it, proceeding in a generally easterly direction along the said imaginary line to the western end of Courland Bush Trace; thence proceeding in a generally south-easterly direction along Courland Bush Trace to its junction with Grafton Road and Mount Hay Trace at LP No. 50; thence in a generally south-easterly direction along Mount Hay Trace to its junction with Orange Hill Road at the 3 Mile Mark; thence in a generally southerly direction along an imaginary line to the point where an Estate Trace crosses the southern boundary of the Prospect Estate; thence in a generally south-westerly direction along the said Estate Trace passing through Riseland Estate to the point where it meets the north-eastern corner of the Sherwood Estate; thence in a generally southerly direction along the eastern boundary of the Sherwood Estate to its south-eastern corner where it abuts the Auchenskeoch-Buccoo Bay Road.

**SOUTH-**

From the last mentioned point proceeding in a generally westerly direction along the Auchenskeoch-Buccoo Bay Road to Buccoo Road; thence in a generally westerly direction along Buccoo Road to its junction with Shirvan Road.

**WEST-**

From the last mentioned point proceeding in a generally northerly direction along Shirvan Road to Grafton Road; thence in a generally north-easterly direction along Grafton Road to its junction with Orange Hill Road; thence in a generally westerly direction along an imaginary line to the point on the sea coast; thence in a generally northerly and then north-easterly direction along the said sea coast to the point where an imaginary line drawn westwards from the western end of Courland Bush Trace meets it at the point of commencement.

**ELECTORAL DISTRICT OF BLACK ROCK/WHIM/SPRING GARDEN**

**Comprising the following Polling Divisions:  
4871, 4890, 4892, 4895, 4896, 4950, 4951**

**ELECTORATE – 4,649**

**(In the following boundary descriptions, whenever a boundary line is described as passing along a road, street, avenue, trace or other roadway, the center line of such road, street, avenue, trace or other roadway is indicated. Whenever ownership of a parcel of land is indicated by name, it should be interpreted as referring to the current or previous ownership of such land.)**

- NORTH-** From the point on the sea coast at the mouth of the Courland River at Courland Bay proceeding in a generally north-easterly direction along the south bank of the Courland River to an Estate Trace which runs through the lands of Thomas Sandy and the Franklyn's Estate; thence in a generally north-easterly direction along the said Estate Trace passing through lands of Thomas Sandy and the Franklyn's Estate to Franklyn Road; thence in a generally northerly direction along Franklyn Road to Arnos Vale Road; thence in a generally north-easterly direction along Arnos Vale Road to its junction with Providence Road.
- EAST-** From the last mentioned point proceeding in a generally south-easterly, easterly and then southerly direction along Providence Road to its junction with Mt. Pellier Trace; thence in a generally westerly direction along Mt. Pellier Trace to its western end at LP No. 1; thence in a generally westerly direction along an imaginary line to the northern end of Logwood Park Trace; thence in a generally southerly and then westerly direction along Logwood Park Trace to Glen Road; thence in a generally north-westerly and then westerly direction along Glen Road to its junction with Plymouth Road at LP No. 30; thence in a generally south-easterly direction along Plymouth Road to its junction with Milford Road; thence in a generally southerly direction along an imaginary line to the point on the sea coast.
- SOUTH-** From the last mentioned point proceeding in a generally south-westerly direction along the said sea coast to the point where an imaginary line drawn southwards from the junction of Milford Road and Orange Hill Road meets it.
- WEST-** From the last mentioned point proceeding in a generally northerly direction along the said imaginary line to the junction of Milford Road and Orange Hill Road; thence in a generally north-westerly direction along Orange Hill Road to its junction with the Claude Noel Highway; thence in a generally north-easterly direction along the Claude Noel Highway to its junction with Spring Garden Trace Extension at LP No. 315, west of the Mt. Marie Walkover; thence in a generally northerly direction along Spring Garden Trace Extension to Spring Garden Trace; thence in a generally northerly direction along Spring Garden Trace to its junction with Plymouth Road at LP No. 61; thence in a north-westerly direction along Plymouth Road to Union Village Trace; thence in a generally south-westerly direction along Union Village Trace to Orange Hill Road; thence in a generally south-westerly direction along Orange Hill Road to its junction with Mount Hay Trace at the 3 Mile Mark; thence in a generally north-westerly direction along Mount Hay Trace to its junction with Grafton Road and Courland Bush Trace at LP No. 50; thence in a generally north-westerly direction along Courland Bush Trace to its western end; thence in a generally westerly direction along an imaginary line to the point on the sea coast; thence in a generally north-easterly direction along the said sea coast to the mouth of the Courland River at Courland Bay at the point of commencement.



**ELECTORAL DISTRICT OF BUCCOO/MT. PLEASANT**

**Comprising the following Polling Divisions:  
4852, 4855, 4856, 4857, 4858, 4860**

**ELECTORATE – 4,552**

**(In the following boundary descriptions, whenever a boundary line is described as passing along a road, street, avenue, trace or other roadway, the center line of such road, street, avenue, trace or other roadway is indicated. Whenever ownership of a parcel of land is indicated by name, it should be interpreted as referring to the current or previous ownership of such land.)**

- NORTH-** From the point on the sea coast where an imaginary line drawn westwards from the junction of Orange Hill Road and Grafton Road meets it at Little Courland Bay proceeding eastwards along the said imaginary line to the junction of Orange Hill Road and Grafton Road; thence in a generally southerly direction along Grafton Road to and along Shirvan Road to Buccoo Road; thence in a generally easterly direction along Buccoo Road to Auchenskeoch-Buccoo Bay Road; thence in a generally easterly and then south-easterly direction along Auchenskeoch-Buccoo Bay Road to the Claude Noel Highway; thence in a generally south-westerly direction along the Claude Noel Highway to Grange Road also known as Auchenskeoch-Buccoo Bay Road at LP No. 242; thence in a generally south-easterly direction along Grange Road also known as Auchenskeoch-Buccoo Bay Road to its junction with Milford Road at LP No. 137; thence in a generally southerly direction along an imaginary line to the point on the sea coast.
- EAST-** From the last mentioned point proceeding in a generally south-westerly direction along the said sea coast to the mouth of the Thompson River.
- SOUTH-** From the last mentioned point proceeding in a generally north-westerly direction along the east bank of the Thompson River to the point where it is crossed by Milford Road; thence in a generally westerly direction along Milford Road to the Claude Noel Highway; thence in a generally south-westerly direction along the Claude Noel Highway to Milford Road; thence in a generally westerly direction along Milford Road to its junction with Douglas Street.
- WEST-** From the last mentioned point proceeding in a generally northerly direction along Douglas Street to Guy Street; thence in a generally easterly direction along Guy Street to Canaan Feeder Road; thence in a generally northerly and then easterly direction along Canaan Feeder Road to Golden Grove Road; thence in a generally northerly direction along Golden Grove Road to a Road Reserve north of LP No. 26; thence in a generally north westerly direction along the said Road Reserve north of LP No. 26 passing through Golden Grove and Shirvan Estates to its western end on the sea coast at Golden Grove point; thence in a generally north-easterly direction along the said sea coast to the point where it meets an imaginary line drawn westwards from the junction of Orange Hill Road and Grafton Road at Little Courland Bay at the point of commencement.

**ELECTORAL DISTRICT OF CANAAN/BON ACCORD**

**Comprising the following Polling Divisions:  
4845, 4846, 4847, 4850, 4851**

**ELECTORATE – 4,125**

**In the following boundary descriptions, whenever a boundary line is described as passing along a road, street, avenue, trace or other roadway, the center line of such road, street, avenue, trace or other roadway is indicated. Whenever ownership of a parcel of land is indicated by name, it should be interpreted as referring to the current or previous ownership of such land.)**

- NORTH-** From the point on the sea coast at Golden Grove Point where an imaginary line drawn westwards from the western end of a Road Reserve meets it, proceeding in a generally easterly direction along the said imaginary line to the western end of the Road Reserve; thence in a generally easterly and then south-easterly direction along the said Road Reserve passing through the Golden Grove and Shirvan Estates to its junction with Golden Grove Road north of LP No. 26; thence in a generally southerly direction along Golden Grove Road to Canaan Feeder Road; thence in a generally westerly and then southerly direction along Canaan Feeder Road to Guy Street; thence in a generally westerly direction along Guy Street to Douglas Street; thence in a generally southerly direction along Douglas Street to Milford Road; thence in a generally easterly direction along Milford Road to the Claude Noel Highway; thence in a generally north-easterly direction along the Claude Noel Highway to Milford Road; thence in a generally easterly direction along Milford Road to the point where it crosses the south bank of the Thompson River; thence in a generally easterly direction along the south bank of the Thompson River to its mouth on the sea coast.
- EAST,  
SOUTH  
&  
WEST-** From the last mentioned point proceeding in a generally southerly, westerly, northerly and then easterly direction along the said sea coast to the point where an imaginary line drawn westwards from the western end of a Road Reserve at Golden Grove Point meets it at the point of commencement.

**ELECTORAL DISTRICT OF GOODWOOD/BELLE GARDEN WEST**

**Comprising the following Polling Divisions:  
4930, 5050, 5055, 5060, 5065**

**ELECTORATE – 4,275**

**(In the following boundary descriptions, whenever a boundary line is described as passing along a road, street, avenue, trace or other roadway, the center line of such road, street, avenue, trace or other roadway is indicated. Whenever ownership of a parcel of land is indicated by name, it should be interpreted as referring to the current or previous ownership of such land.)**

- NORTH-** From the point on the crest of the main ridge of hills at the northern end of Mt. St. George-Castara Road proceeding in a generally easterly direction along the said ridge of hills to the point at the source of the Belle River.
- EAST-** From the last mentioned point proceeding in a generally southerly direction along the west bank of the Belle River to the point where it is crossed by Zion Hill Road; thence in a generally south-easterly direction along Zion Hill Road to Windward Road; thence south-eastwards along Windward Road to Belle Garden Bay Road; thence in a generally south-easterly direction along the Belle Garden Bay Road to its southern end on the sea coast at Mangrove Bay.
- SOUTH-** From the last mentioned point proceeding in a generally south-westerly direction along the said sea coast to the point where an imaginary line drawn southwards from the junction of the Mt. St. George-Castara Road and Windward Road meets the sea coast at Hillsborough Bay.
- WEST-** From the last mentioned point proceeding northwards along the said imaginary line to the junction of Mt. St. George-Castara Road and Windward Road; thence in a generally north-easterly and then north-westerly direction along Mt. St. George-Castara Road to the point where it crosses the crest of the main ridge of hills at the point of commencement.

**ELECTORAL DISTRICT OF LAMBEAU/SIGNAL HILL**

**Comprising the following Polling Divisions:  
4880, 4881, 4885, 4886, 4887, 4891**

**ELECTORATE – 4,533**

**(In the following boundary descriptions, whenever a boundary line is described as passing along a road, street, avenue, trace or other roadway, the center line of such road, street, avenue, trace or other roadway is indicated. Whenever ownership of a parcel of land is indicated by name, it should be interpreted as referring to the current or previous ownership of such land.)**

- NORTH-** From the junction of Mount Hay Trace and Orange Hill Road at the 3 Mile Mark proceeding in a generally north-easterly direction along Orange Hill Road to Union Village Trace; thence in a generally north-easterly direction along Union Village Trace to Plymouth Road; thence in a generally south-easterly direction along Plymouth Road to its junction with Spring Garden Trace at LP No. 61.
- EAST-** From the last mentioned point proceeding in a generally southerly direction along Spring Garden Trace to Spring Garden Trace Extension; thence in a generally southerly direction along Spring Garden Trace Extension to its junction with the Claude Noel Highway at LP No. 315 west of the Mt. Marie Walkover; thence in a generally south-westerly direction along the Claude Noel Highway to Orange Hill Road; thence in a generally south-easterly direction along Orange Hill Road to its junction with Milford Road; thence in a generally south-easterly direction along an imaginary line to the point on the sea coast.
- SOUTH-** From the last mentioned point proceeding in a generally south-westerly direction along the said sea coast to the point where an imaginary line drawn in a generally south-easterly direction from the junction of Milford Road and Auchenskeoch-Buccoo Bay Road meets it.
- WEST-** From the last mentioned point proceeding in a generally north-westerly direction along the said imaginary line to the junction of Milford Road and Auchenskeoch-Buccoo Bay Road at LP No. 137; thence in a generally north-westerly direction along Auchenskeoch-Buccoo Bay Road also known as Grange Road to the Claude Noel Highway at LP No. 242; thence in a generally north-easterly direction along the Claude Noel Highway to Auchenskeoch-Buccoo Bay Road; thence in a generally north-westerly direction along Auchenskeoch-Buccoo Bay Road to the point where it abuts the south-western corner of the Diamond Estate; thence in a generally northerly direction along the western boundary of the Diamond Estate to its north-western corner at the southern end of an Estate Trace; thence in a generally north-easterly direction along the said Estate Trace passing through Riseland to its northern end at the southern boundary of the Prospect Estate; thence in a generally northerly direction along an imaginary line to the junction of Mount Hay Trace and Orange Hill Road at the 3 Mile Mark at the point of commencement.

**ELECTORAL DISTRICT OF PARLATUVIER/L'ANSE FOURMI/SPEYSIDE**

**Comprising the following Polling Divisions:  
4985, 4990, 4995, 5000, 5005, 5010, 5020**

**ELECTORATE – 3,759**

**In the following boundary descriptions, whenever a boundary line is described as passing along a road, street, avenue, trace or other roadway, the center line of such road, street, avenue, trace or other roadway is indicated. Whenever ownership of a parcel of land is indicated by name, it should be interpreted as referring to the current or previous ownership of such land.)**

**NORTH,  
EAST  
&  
SOUTH-**

From the point on the sea coast at the mouth of the Mount Dillon River at Castara Bay, proceeding in a generally north-easterly and then in a generally south-westerly direction along the said sea coast to the point where it meets an imaginary line drawn in a generally south-easterly direction from the southern end of Delaford Bay Street at Delaford Bay; thence in a generally north-westerly direction along the said imaginary line to the southern end of Delaford Bay Street; thence in a generally north-easterly direction along Delaford Bay Street to Windward Road; thence in a generally north-westerly direction along Windward Road to its junction with Windsor Local Road.

**WEST-**

From the last mentioned point proceeding in a generally northerly direction along Windsor Local Road to its northern end where it meets the southern boundary of the Forest Reserve; thence in a generally northerly direction along an imaginary line to the point on the crest of the main ridge of hills; thence in a generally south-westerly direction along the crest of the main ridge of hills to the point where it abuts the eastern end of Rousseau Trace; thence in a generally westerly direction along Rousseau Trace to the point where it crosses the eastern boundary of lands of Wilfred Lyons; thence in a generally northerly direction along the eastern boundary of lands of Wilfred Lyons to its north-eastern corner at the north bank of the Mount Dillon River; thence in a generally north-westerly direction along the north bank of the Mount Dillon River to its mouth on the sea coast at Castara Bay at the point of commencement.

This Electoral District also includes Little Tobago, Goat Island, St. Giles or Melville Island and all other small islands as lie in close proximity to the said Electoral District.

**ELECTORAL DISTRICT OF PLYMOUTH/GOLDEN LANE**

**Comprising the following Polling Divisions:  
4955, 4960, 4965, 4970**

**ELECTORATE – 3,975**

**(In the following boundary descriptions, whenever a boundary line is described as passing along a road, street, avenue, trace or other roadway, the center line of such road, street, avenue, trace or other roadway is indicated. Whenever ownership of a parcel of land is indicated by name, it should be interpreted as referring to the current or previous ownership of such land.)**

- NORTH  
&  
WEST-** From the point on the sea coast at the mouth of the Courland River at Courland Bay proceeding in a generally north-easterly direction along the said sea coast to the point where King Peter's Bay Road meets it at King Peter's Bay.
- EAST-** From the last mentioned point proceeding southwards along an imaginary line to the point at the junction of Arnos Vale Road and Culloden Road; thence proceeding in a south-westerly direction along Arnos Vale Road to the 4 Mile Mark where the said road runs parallel to the Courland River; thence proceeding due south by an imaginary line to the west bank of the Courland River; thence in a generally south-westerly direction along the west bank of the Courland River to the point where it crosses the eastern boundary lands of J. de Houllain (6a. Or. 13p).
- SOUTH-** From the mentioned point proceeding northwards along the eastern boundary of the said lands to the point where it meets Providence Road; thence in a generally north-westerly direction along Providence Road to Arnos Vale Road; thence in a generally south-westerly direction along Arnos Vale Road to Franklyn Road; thence in a generally southerly direction along Franklyn Road to an unnamed trace which runs through lands of Thomas Sandy and Franklyn's Estate; thence in a generally south-westerly direction along the said unnamed trace passing through lands of Thomas Sandy and Franklyn's Estate to the north bank of the Courland River; thence in a generally westerly direction along the north bank of the Courland River to the point at its mouth at the sea coast at the point of commencement

**ELECTORAL DISTRICT OF PROVIDENCE/MASON HALL/MORIAH**

**Comprising the following Polling Divisions:  
4906, 4940, 4946, 4975, 4976, 4980**

**ELECTORATE – 4,433**

**(In the following boundary descriptions, whenever a boundary line is described as passing along a road, street, avenue, trace or other roadway, the center line of such road, street, avenue, trace or other roadway is indicated. Whenever ownership of a parcel of land is indicated by name, it should be interpreted as referring to the current or previous ownership of such land.)**

- NORTH-** From the point on the sea coast where King Peter's Bay Road meets it at King Peter's Bay, proceeding in a generally north-easterly direction along the said sea coast to the point at the mouth of the Mount Dillon River at Castara Bay; thence in a generally south-easterly direction along the south bank of the Mount Dillon River to the point where it abuts the north-eastern corner of lands of Wilfred Lyons; thence in a generally southerly direction along the eastern boundary of lands of Wilfred Lyons to its south-eastern corner where it abuts Rousseau Trace; thence in a generally easterly direction along Rousseau Trace to the point on the crest of the main ridge of hills; thence in a generally easterly direction along the crest of the main ridge of hills to the point at the northern end of the Mount St. George-Castara Road.
- EAST-** From the last mentioned point proceeding in a generally south-easterly direction along the Mount St. George-Castara Road to the point where an imaginary line drawn due east from the north-eastern corner of the Green Hill Estate meets it.
- SOUTH-** From the last mentioned point proceeding in a generally westerly direction along the said imaginary line to the north-eastern corner of the Green Hill Estate; thence in a generally westerly direction along the northern boundary of the Green Hill Estate to the eastern boundary of lands of Claxton John; thence in a generally northerly and then westerly direction along the eastern and northern boundaries of lands of Claxton John to the point where it meets the east bank of the Hillsborough West River; thence in a generally southerly direction along the east bank of the Hillsborough West River to the point where it meets an imaginary line drawn eastwards from the junction of Belmont Trace and Belmont Local Road; thence in a generally westerly direction along the said imaginary line to the junction of Belmont Trace and Belmont Local Road; thence in a generally westerly direction along Belmont Local Road to Northside Road; thence in a generally south-westerly direction along Northside Road to its junction with Providence Road.
- WEST-** From the last mentioned point proceeding in a generally westerly and then north-westerly direction along Providence Road to the point where it crosses the east bank of the Courland River; thence in a generally north-easterly direction along the east bank of the Courland River to the point where it runs parallel to the Arnos Vale Road; thence in a generally northerly direction along an imaginary line to the point on Arnos Vale Road at the 4 Mile Mark; thence in a generally north-easterly direction along Arnos Vale Road to its junction with Culloden Road; thence in a generally north-westerly direction along an imaginary line to the point on the sea coast where King Peter's Bay Road meets it at King Peter's Bay at the point of commencement.

**ELECTORAL DISTRICT OF SCARBOROUGH/CALDER HALL**

**Comprising the following Polling Divisions:  
4900, 4901, 4905, 4910, 4945**

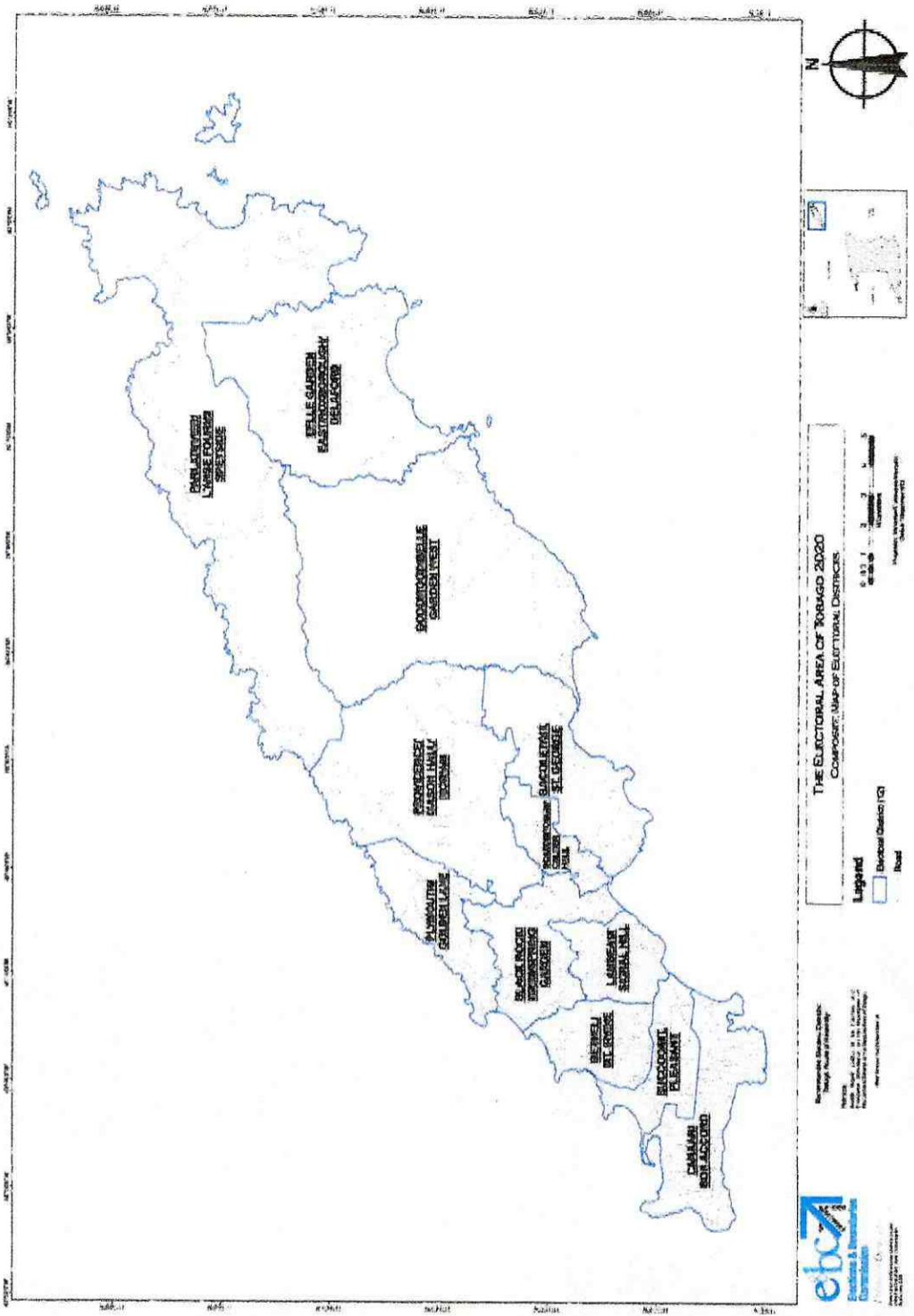
**ELECTORATE – 4,213**

**(In the following boundary descriptions, whenever a boundary line is described as passing along a road, street, avenue, trace or other roadway, the center line of such road, street, avenue, trace or other roadway is indicated. Whenever ownership of a parcel of land is indicated by name, it should be interpreted as referring to the current or previous ownership of such land.)**

- NORTH-** From the junction of Plymouth Road and Glen Road at LP No. 30 proceeding in a generally north-easterly and then in a generally south-easterly direction along Glen Road to Logwood Park Trace; thence in a generally easterly and then northerly direction along Logwood Park Trace to its northern end; thence in a generally easterly direction along an imaginary line to the western end of Mt. Pelier Trace at LP No. 1; thence in a generally easterly direction along Mt. Pelier Trace to Providence Road; thence in a generally northerly direction along Providence Road to Providence Branch Road; thence in a generally north-easterly direction along Providence Branch Road to Northside Road; thence in a generally north-easterly direction along Northside Road to Belmont Local Road; thence in a generally easterly direction along Belmont Local Road to the point where it crosses the western boundary of the Belmont Estate.
- EAST-** From the last mentioned point proceeding in a generally southerly direction along the western boundary of the Belmont Estate to the northern boundary of the Hope Estate; thence in a generally south-westerly direction along the northern boundary of the Hope Estate to its north-western corner; thence in a generally southerly direction along the western boundary of the Hope Estate to the point where an imaginary line drawn in an easterly direction from the eastern end of French Fort Local Road meets it.
- SOUTH-** From the last mentioned point proceeding in a generally westerly direction along the said imaginary line to the eastern end of French Fort Local Road; thence in a generally south-westerly direction along French Fort Local Road to Friendsfield Road; thence in a generally westerly direction along Friendsfield Road to Calder Hall Road; thence in a generally south-westerly direction along Calder Hall Road to Sargeant Cain Trace; thence in a generally westerly, northerly and again westerly direction along Sargeant Cain Trace to the Northside Connector Road; thence in a generally northerly direction along the Northside Connector Road to the point where it crosses the west bank of the Crook's River; thence in a generally southerly direction along the west bank of the Crook's River to the point at its mouth on the sea coast; thence in a generally north-westerly direction along the said sea coast to the point where an imaginary line drawn in a generally south-easterly direction from the junction of Milford Road and Plymouth Road meets it.
- WEST-** From the last mentioned point proceeding in a generally north-westerly direction along the said imaginary line to the junction of Milford Road and Plymouth Road; thence in a generally north-westerly direction along Plymouth Road to its junction with Glen Road at LP No. 30 at the point of commencement.



APPENDIX D



**THIS PAGE IS  
INTENTIONALLY LEFT BLANK**